

Secretaria de Meio Ambiente e Desenvolvimento Sustentável - SEMAD

Centro de Informações Meteorológicas e Hidrológicas do Estado de Goiás - CIMEHGO

Sala de Situação de Monitoramento de Riscos e Desastres Naturais

Visite: <https://www.meioambiente.go.gov.br/cimehgo> ou <https://www.cimehgo.meioambiente.go.gov.br/>

 [@cimehgo.semad](https://www.instagram.com/cimehgo.semad)

Boletim nº: 0108

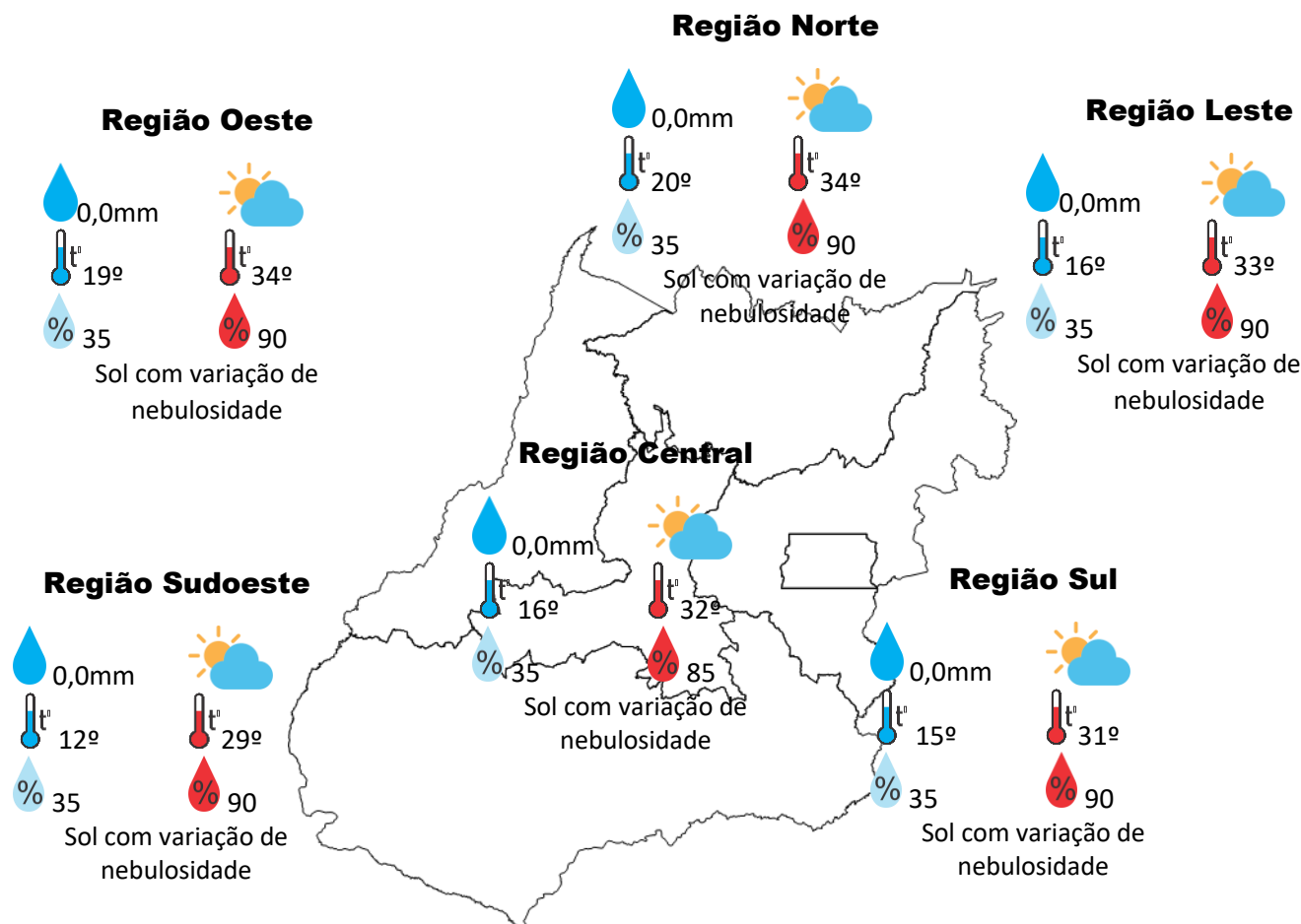
Elaborado na data: 06/05/2022

Previsão para data: 07/05/2022

Informações do Tempo para o Estado

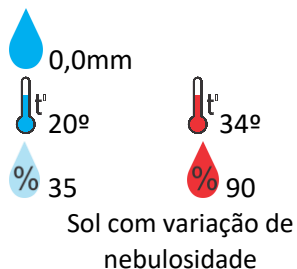
Sábado de sol com variação de nebulosidade temperaturas amenas pela manhã, em elevação no período tarde e declínio da unidade relativa do ar no período da tarde.

Capital: sol e variação de nebulosidade, temperatura máxima podendo chegar aos 31°C e umidade relativa do ar variando entre 35% a 90%, o nascer do sol será às 06:30hs e o pôr do sol às 17:56hs.

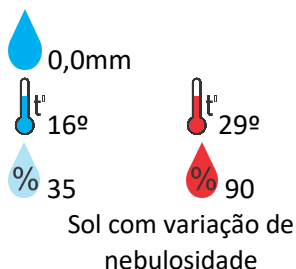


Previsão para alguns municípios:

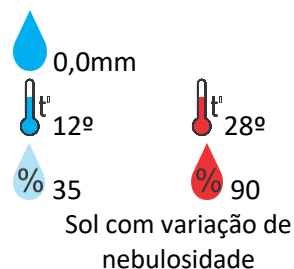
Porangatu



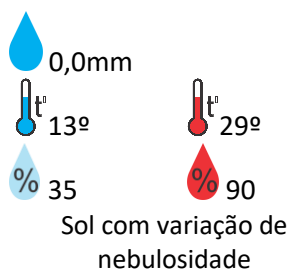
Catalão



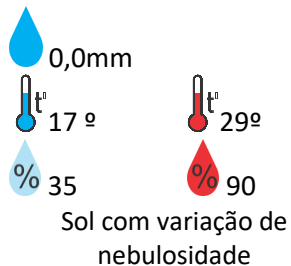
Jataí



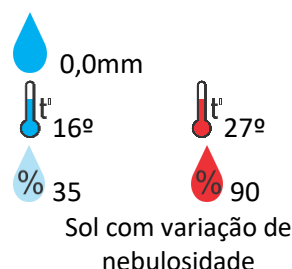
Rio Verde



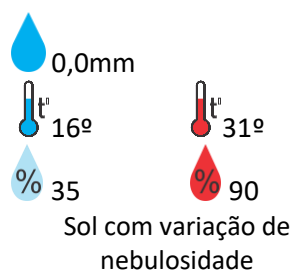
Luziânia



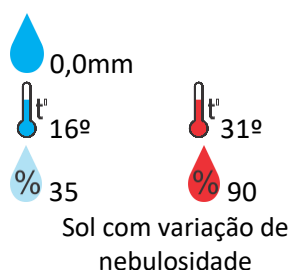
Anápolis



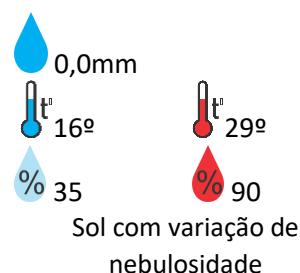
Goiânia



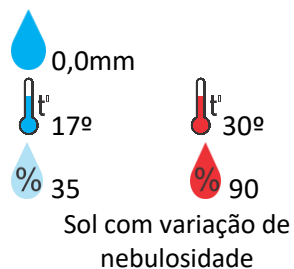
Itumbiara



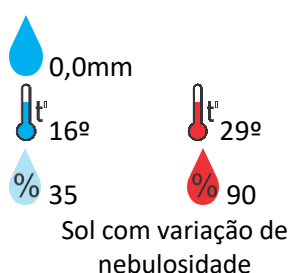
Ouvidor



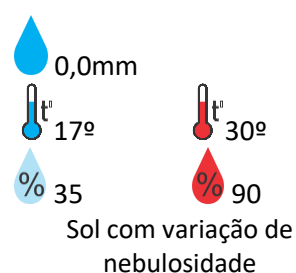
Goiandira



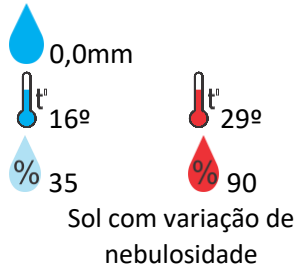
Três Ranchos



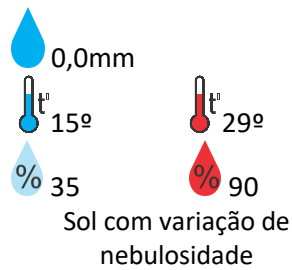
Cumari



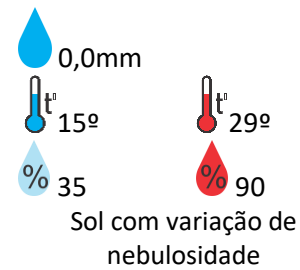
Anhanguera



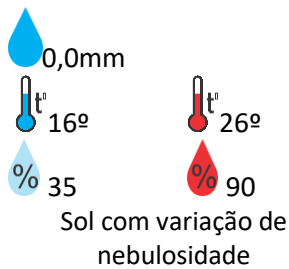
Ipameri



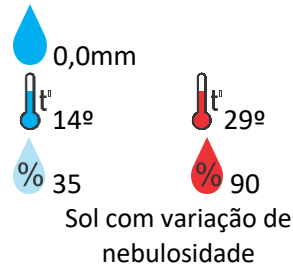
Nova Aurora



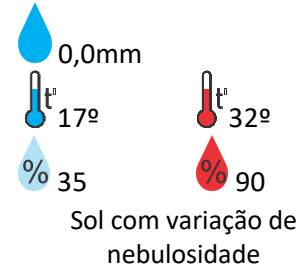
Cristalina



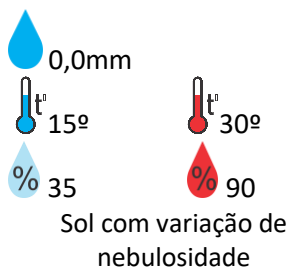
Santa Helena



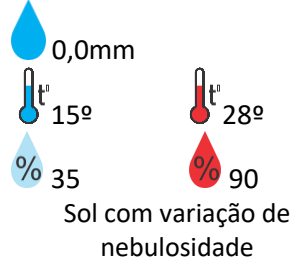
Ceres



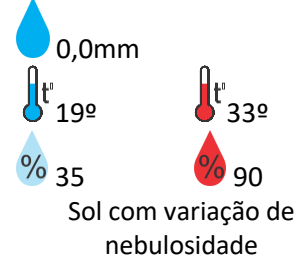
Goiatuba



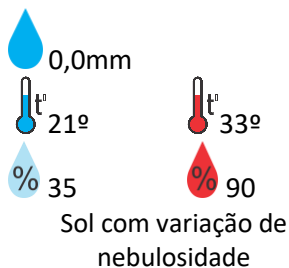
Davinópolis



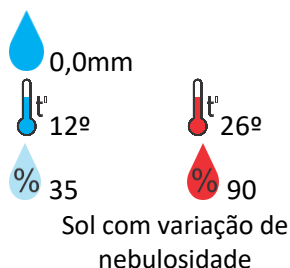
Rubiataba



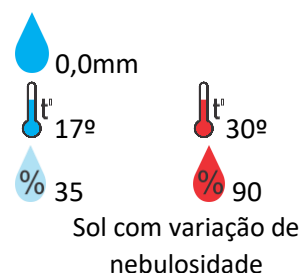
Flores de Goiás



Lagoa Santa



Cezarina



OBS: As informações contidas nesse boletim do tempo levam em consideração dados das variáveis meteorológicas previstas por modelos meteorológicos e análise de imagens de satélite do dia 06/05/2022 às 07:00 horas.

Secretaria de Meio Ambiente e Desenvolvimento Sustentável - SEMAD

Centro de Informações Meteorológicas e Hidrológicas do Estado de Goiás - CIMEHGO

Sala de Situação de Monitoramento de Riscos e Desastres Naturais

Visite: <https://www.meioambiente.go.gov.br/cimehgo> ou <https://www.cimehgo.meioambiente.go.gov.br/>

 [@cimehgo.semad](https://www.instagram.com/cimehgo.semad)

Boletim nº: 0108

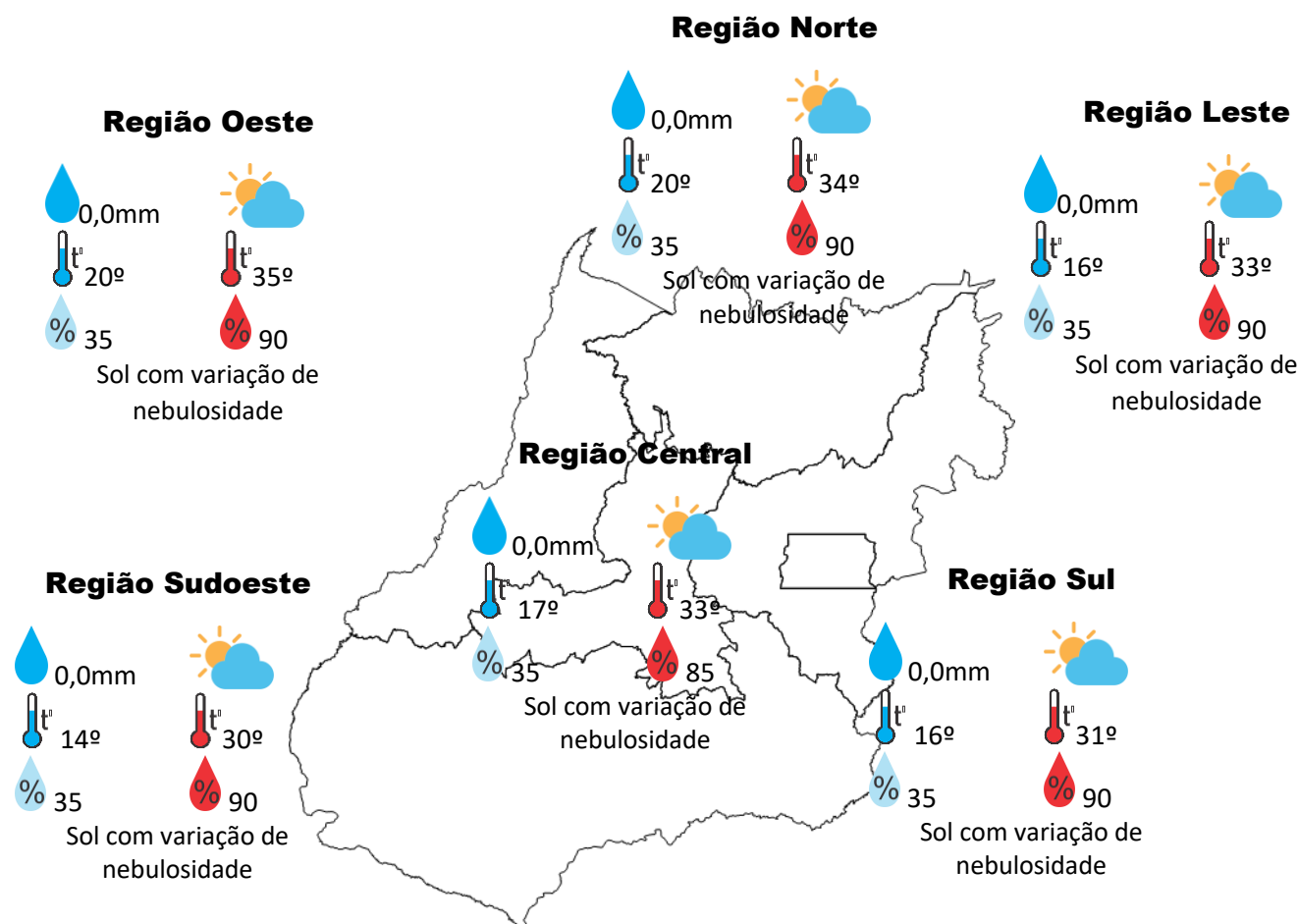
Elaborado na data: 06/05/2022

Previsão para data: 08/05/2022

Informações do Tempo para o Estado

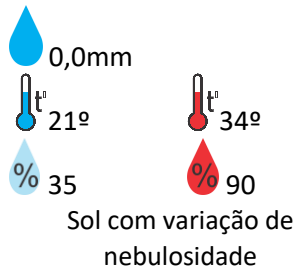
Domingo de sol com variação de nebulosidade temperaturas amenas pela manhã, em elevação no período tarde e declínio da unidade relativa do ar no período da tarde.

Capital: sol e variação de nebulosidade, temperatura máxima podendo chegar aos 31°C e umidade relativa do ar variando entre 35% a 90%, o nascer do sol será às 06:30hs e o pôr do sol às 17:56hs.

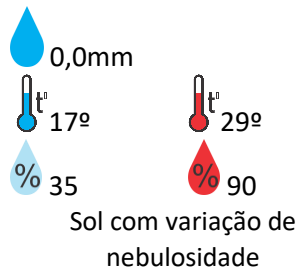


Previsão para alguns municípios:

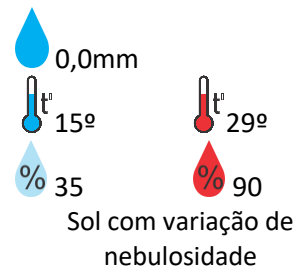
Porangatu



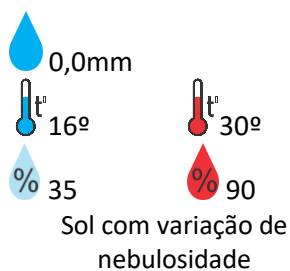
Catalão



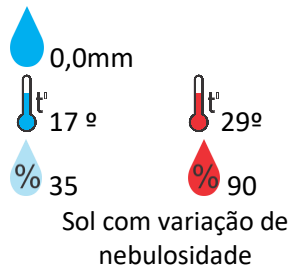
Jataí



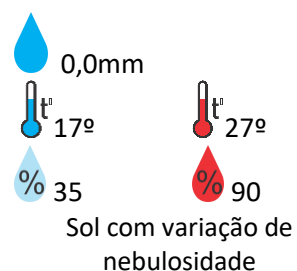
Rio Verde



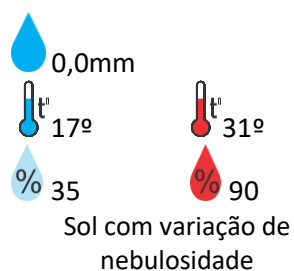
Luziânia



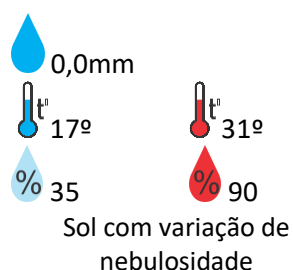
Anápolis



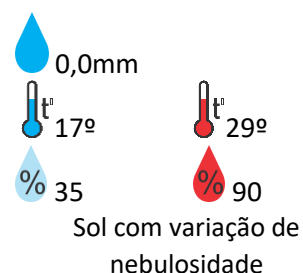
Goiânia



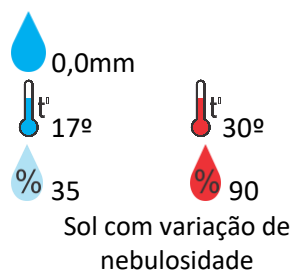
Itumbiara



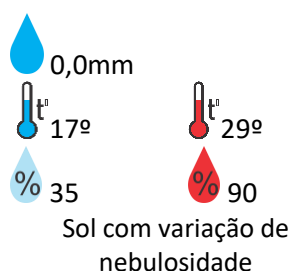
Ouvidor



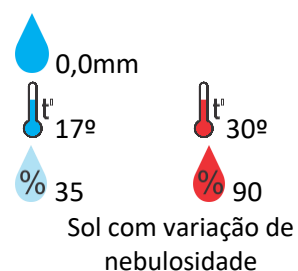
Goiandira



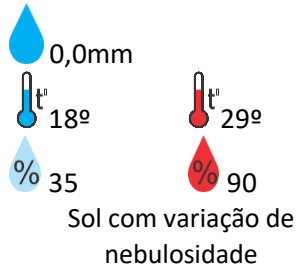
Três Ranchos



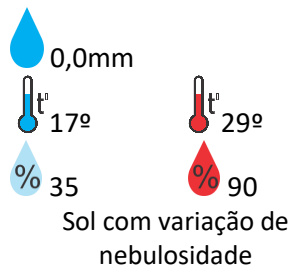
Cumari



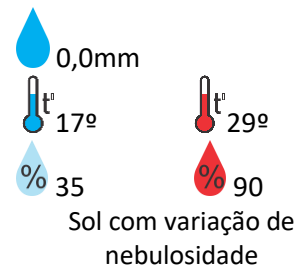
Anhanguera



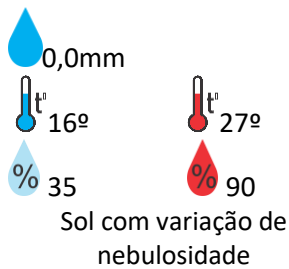
Ipameri



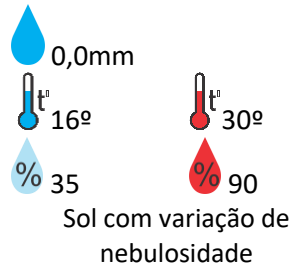
Nova Aurora



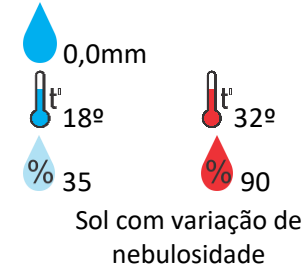
Cristalina



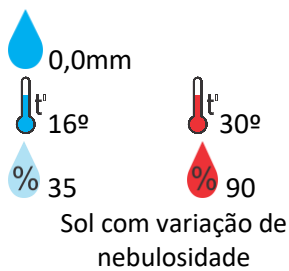
Santa Helena



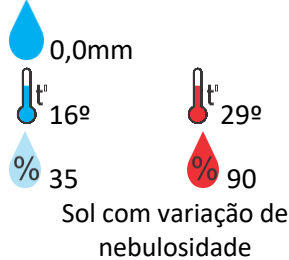
Ceres



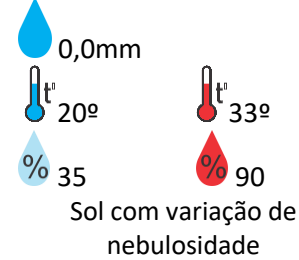
Goiatuba



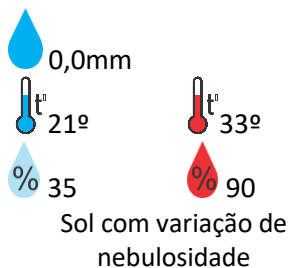
Davinópolis



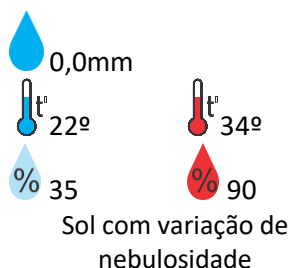
Rubiataba



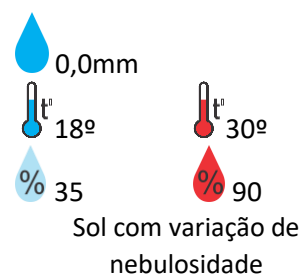
Flores de Goiás



Uruaçu



Corumbá



OBS: As informações contidas nesse boletim do tempo levam em consideração dados das variáveis meteorológicas previstas por modelos meteorológicos e análise de imagens de satélite do dia 06/05/2022 às 07:00 horas.